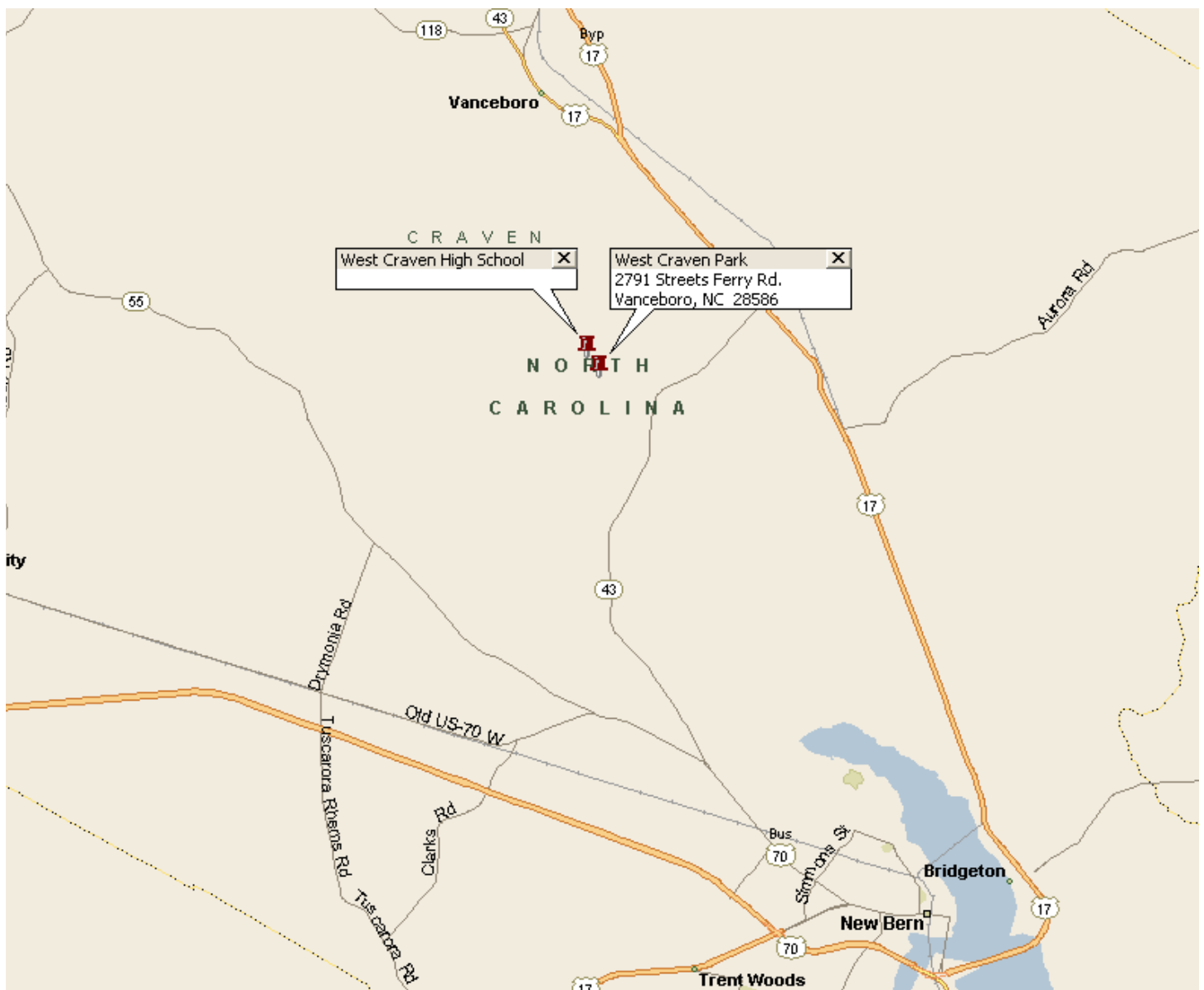


Directions to West Craven Park, 2791 Streets Ferry Rd., Vanceboro, NC 28586:

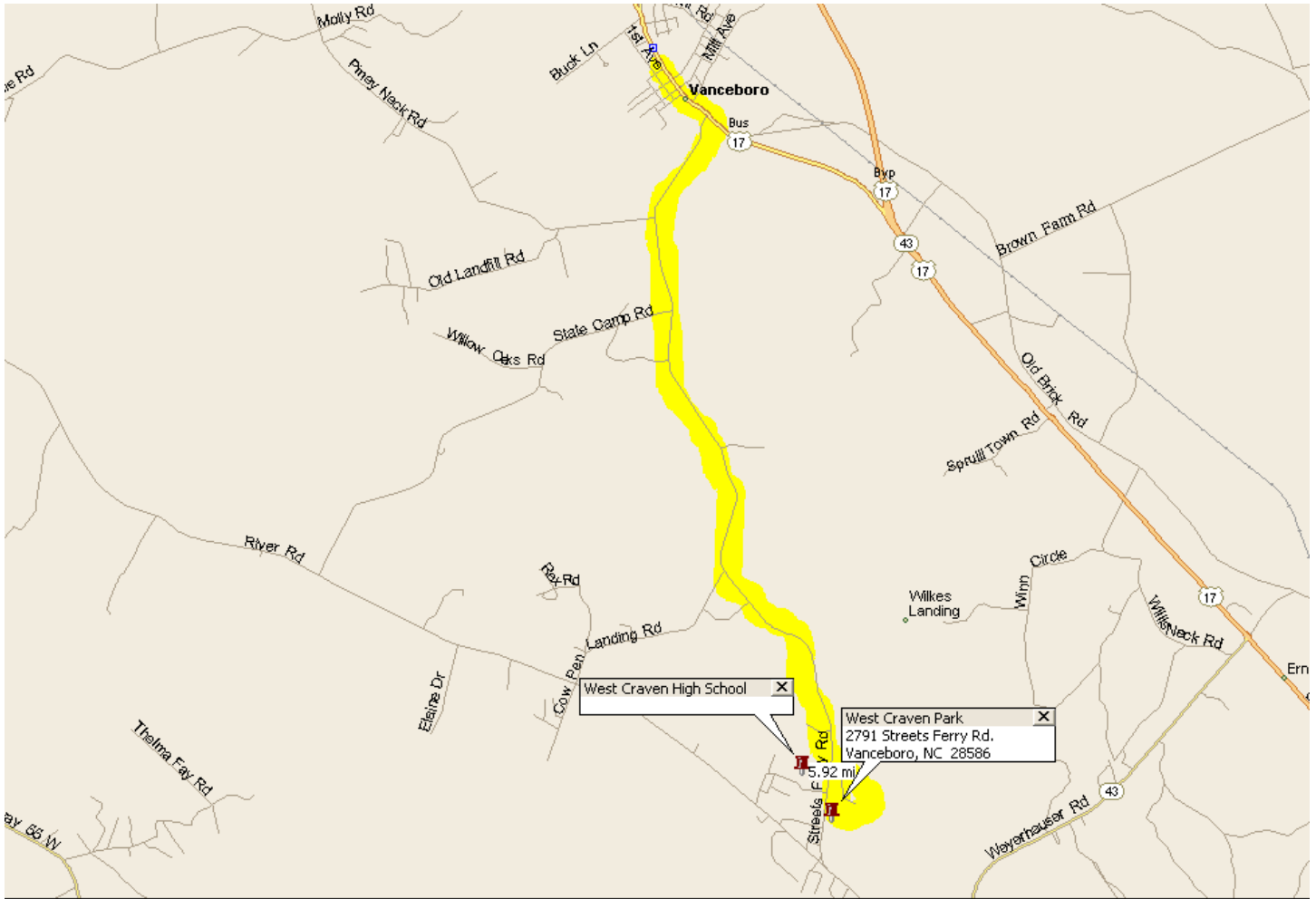
From Greenville, NC: Follow Hwy 43 to Vanceboro Turn Right on Streets Ferry Rd (just past town hall) follow Streets Ferry Rd ~ 5 miles to park on left.

From Hwy 70 West: Take Hwy 70 East to Clarks Rd exit (NC rest area) turn left at top of ramp on Clarks Rd. go to stop sign (SS) turn left then quick right on Sanders Ln. go to SS, turn right then quick left on to Ipock Ln., follow to stop sign Turn right on Hwy 43 / Washington Post Rd. go ~ 3 miles to Weyerhaeuser Plant turn left at light on River Rd. go ~ 1 mile to fork in road bear right on Streets Ferry Rd. go ~ ¼ mile park on right.

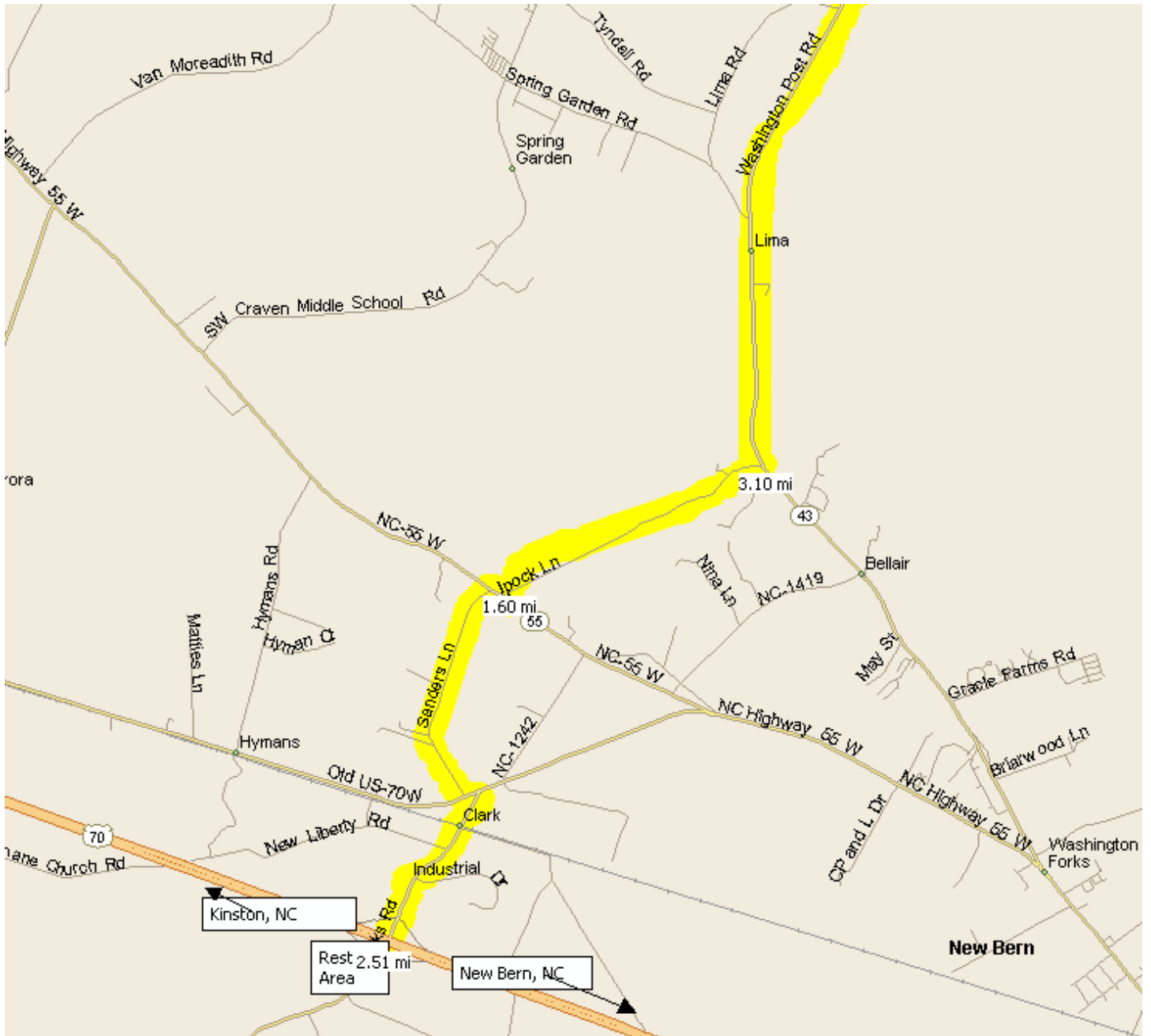
From Hwy 70 East: Take Hwy 70 West to Glenburnie Rd turn right at top of ramp on Glenburnie Rd./ Hwy 43 go to stop light at McDonalds Turn Left follow to road constructions Turn Right at light on Hwy 43 / Washington Post Rd. go ~ 6 miles to Weyerhaeuser Plant turn left at light on River Rd. go ~ 1 mile to fork in road bear right on Streets Ferry Rd. go ~ ¼ mile park on right.

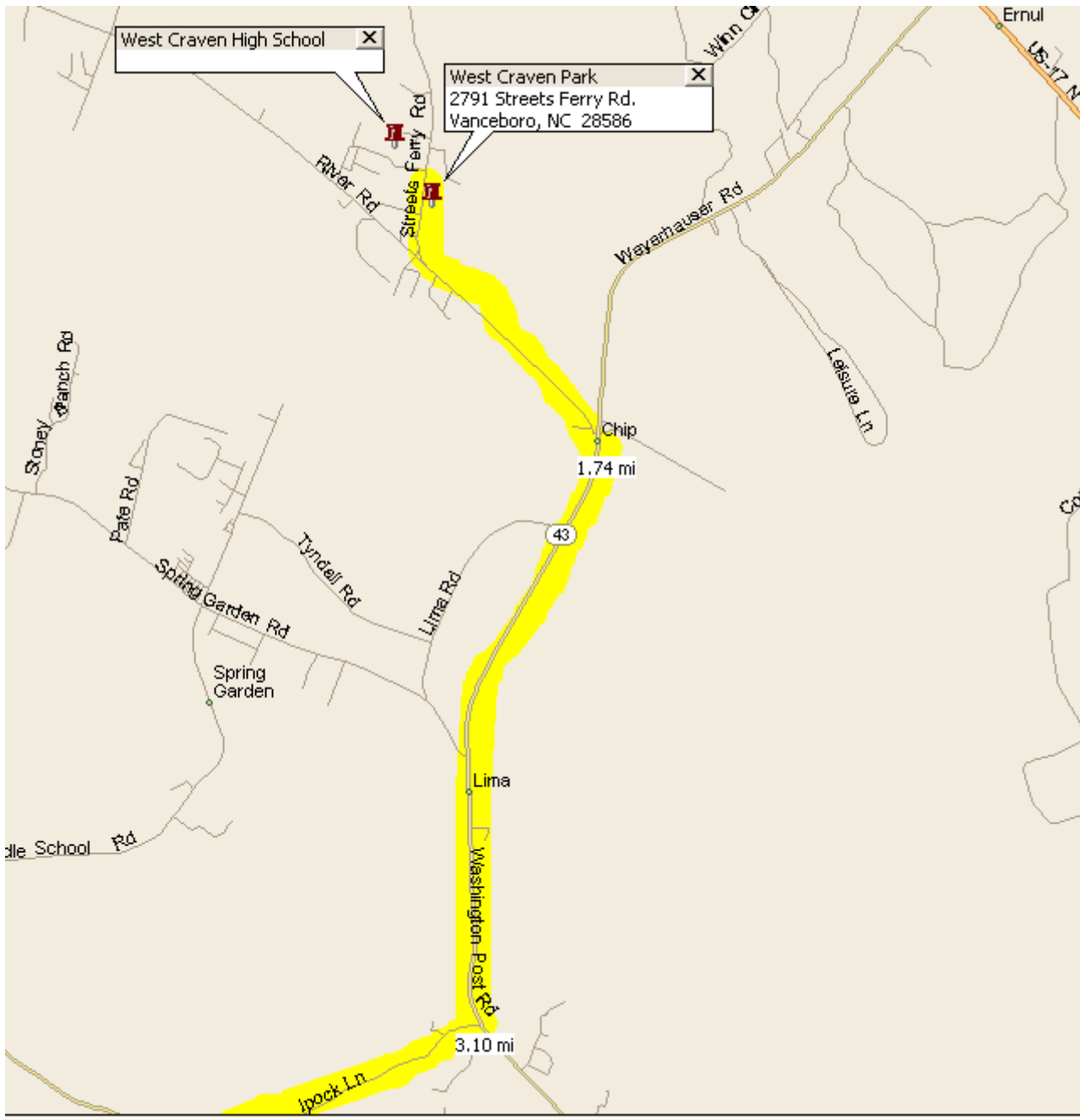


From Vanceboro:



From Kinston (Hwy 70 West):





From Hwy 70 East:

